











PLAN SHOWING
AERIAL

AFFECTING
SE 15-30-1-5

SCALE: 1:4000
METRIC
ALL DIMENSIONS SHOWN ARE IN METERS & SUBJECT TO
CONFIRMATION IN THE FIELD AT THE LEGAL SURVEY STAGE

- LEGEND**
- Subject Property - 
 - Trailers - 
 - Parking Stalls - 
 - Proposed Access - 
 - Agriculture Access - 
 - Trees / Shrubs - 
 - Existing Access - 
 - Well - 
 - House - 
 - Shed - 



**DROP OFF AT GATE
THEN PARK AT
MEMORIAL ARENA**

**MAKE U-TURN
HERE**

Figure 1

| DRAWN BY | DATE | FILE NO. |
|------------|-----------|-----------|
| S.TAY | Dec 06/22 | P 780-01 |
| CHECKED BY | A. POTINE | Dec 06/22 |

Planning Protocol
2922 3rd Ave NE
Calgary Alberta T2A 6T7
Mobile: (403) 703-1726
Office: (403) 230-5522
Email: rod@planningprotocol2.com
Url: www.planningprotocol2.com

